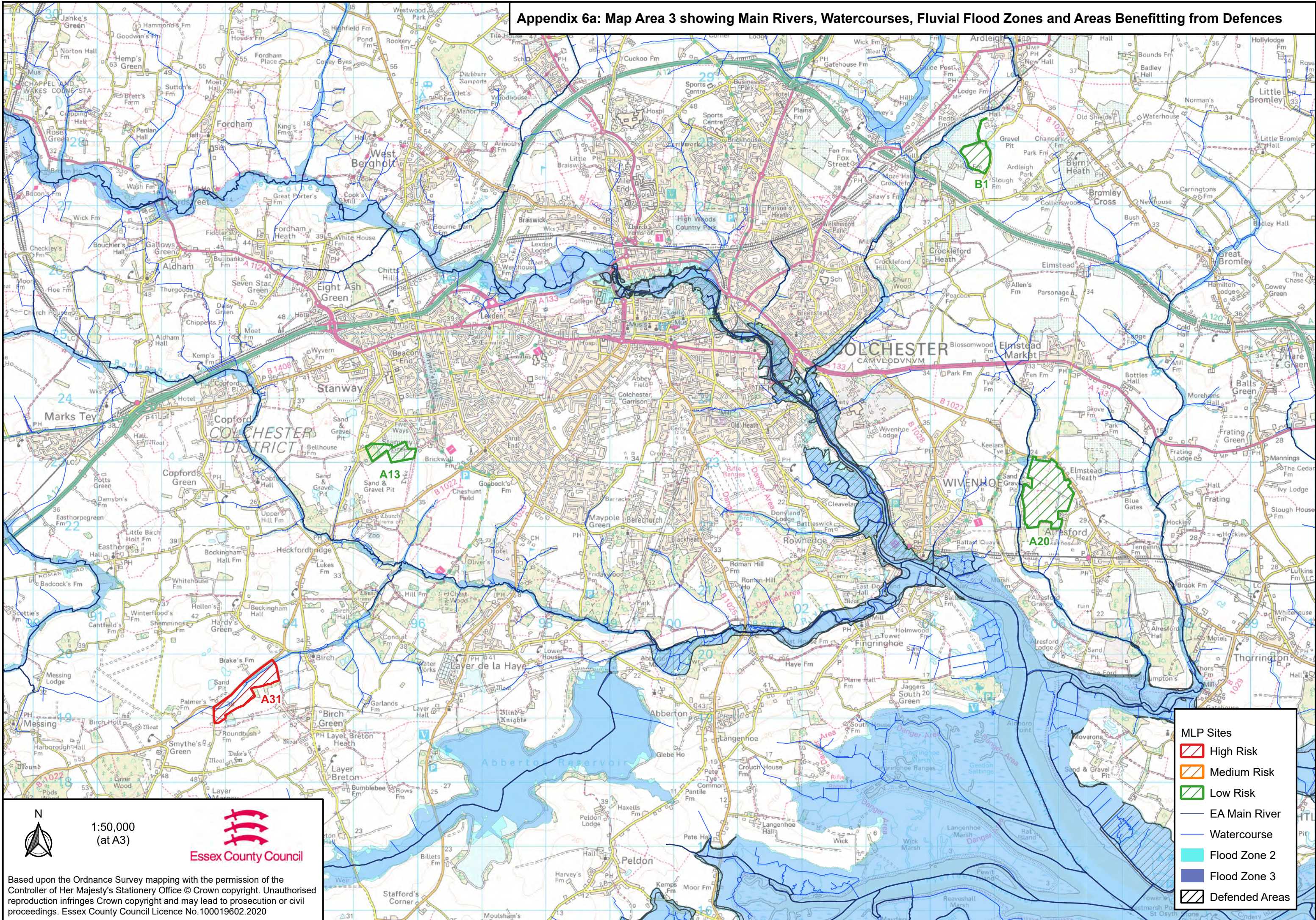





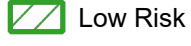


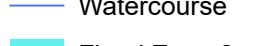
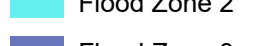
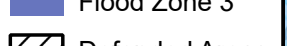
Appendix 6a: Map Area 3 showing Main Rivers, Watercourses, Fluvial Flood Zones and Areas Benefitting from Defences



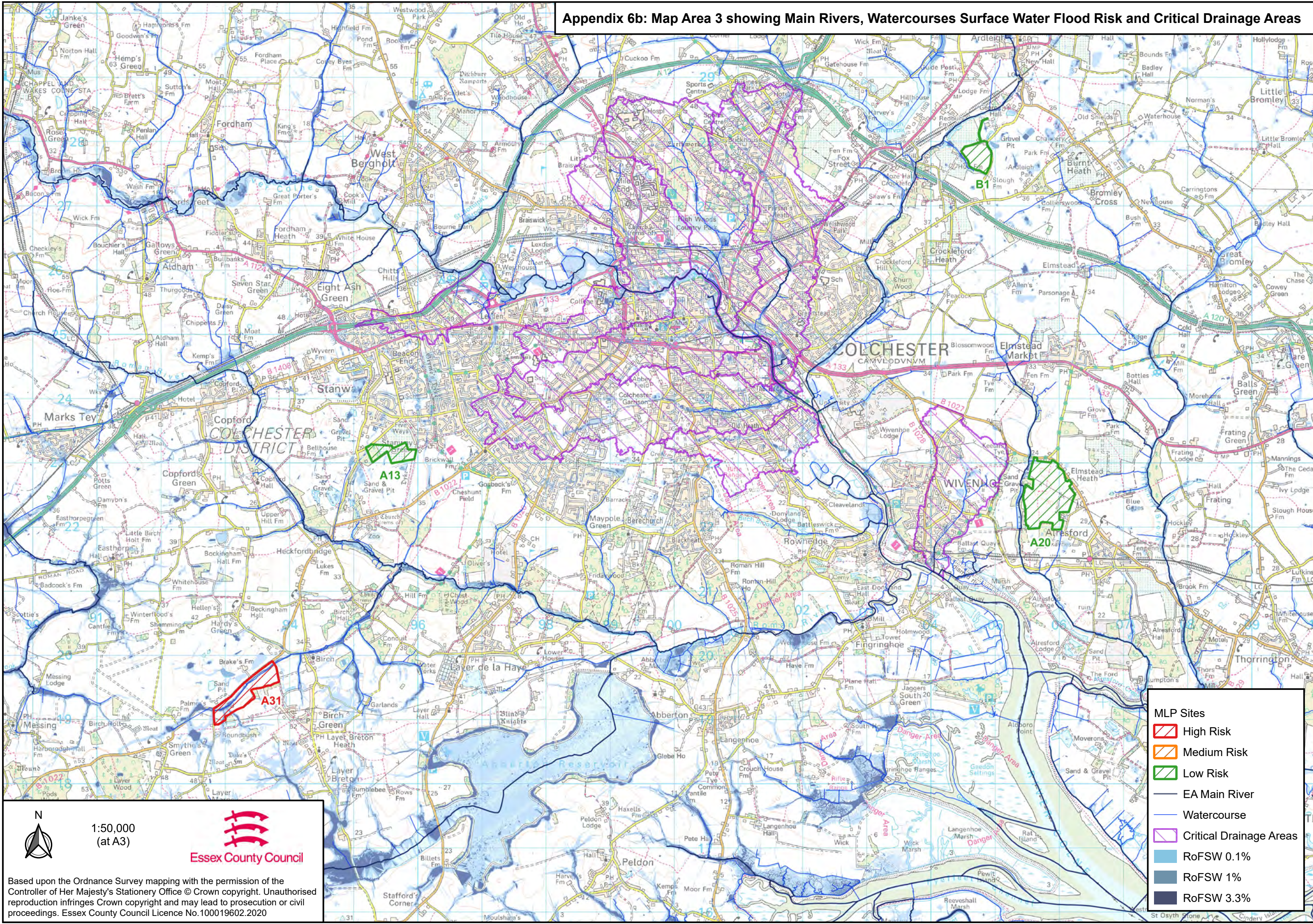
N
1:50,000
(at A3)


Essex County Council

Based upon the Ordnance Survey mapping with the permission of the Controller of Her Majesty's Stationery Office © Crown copyright. Unauthorised reproduction infringes Crown copyright and may lead to prosecution or civil proceedings. Essex County Council Licence No.100019602.2020

- MLP Sites
-  High Risk
-  Medium Risk
-  Low Risk
-  EA Main River
-  Watercourse
-  Flood Zone 2
-  Flood Zone 3
-  Defended Areas

Appendix 6b: Map Area 3 showing Main Rivers, Watercourses Surface Water Flood Risk and Critical Drainage Areas



- MLP Sites
- High Risk
- Medium Risk
- Low Risk
- EA Main River
- Watercourse
- Critical Drainage Areas
- RoFSW 0.1%
- RoFSW 1%
- RoFSW 3.3%

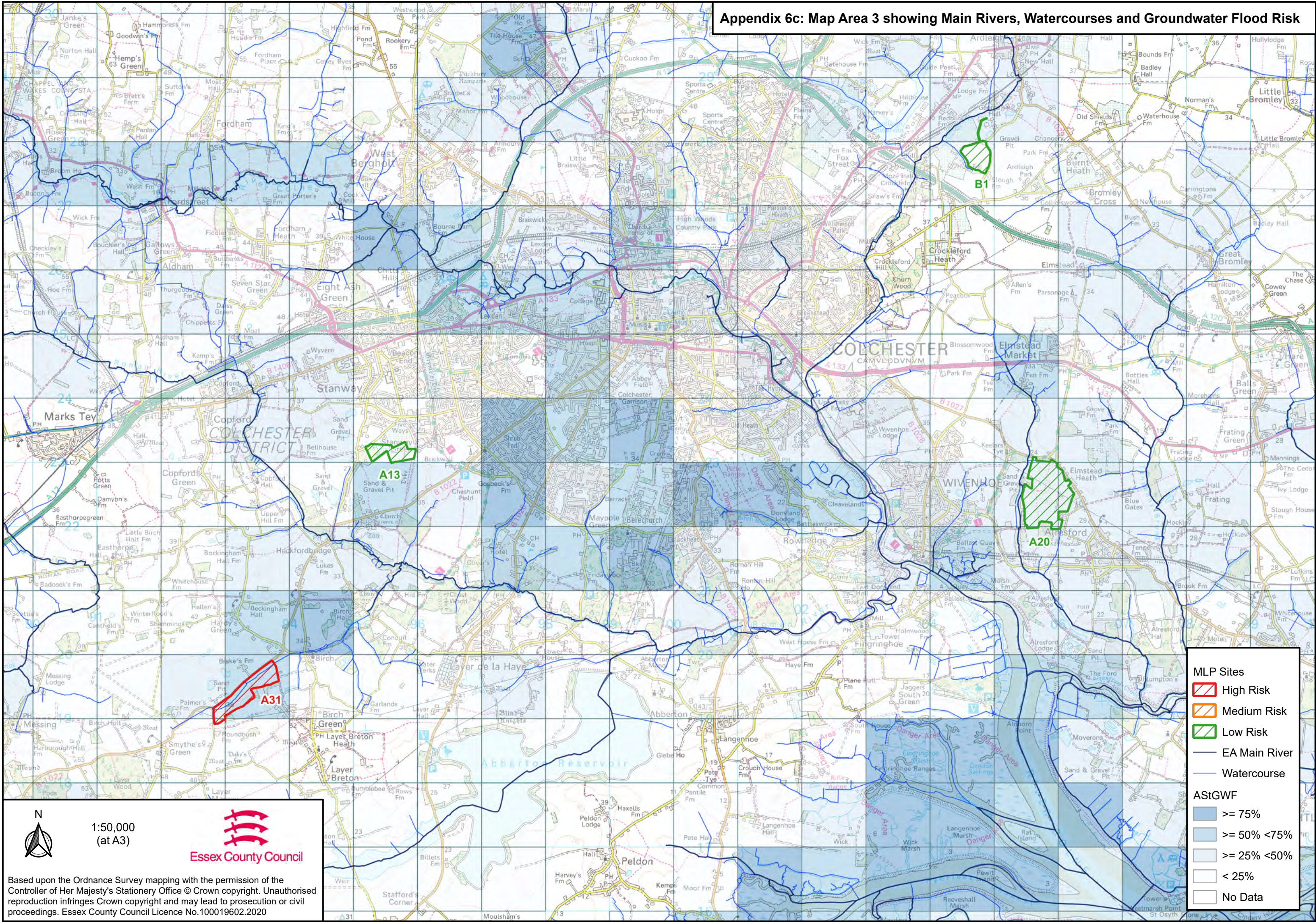
N

1:50,000
(at A3)

Essex County Council

Based upon the Ordnance Survey mapping with the permission of the Controller of Her Majesty's Stationery Office © Crown copyright. Unauthorised reproduction infringes Crown copyright and may lead to prosecution or civil proceedings. Essex County Council Licence No.100019602.2020

Appendix 6c: Map Area 3 showing Main Rivers, Watercourses and Groundwater Flood Risk



MLP Sites

- High Risk
- Medium Risk
- Low Risk

EA Main River
 EA Main River

Watercourse
 Watercourse

AStGWF

- >= 75%
- >= 50% <75%
- >= 25% <50%
- < 25%
- No Data

N

1:50,000
(at A3)

Essex County Council

Based upon the Ordnance Survey mapping with the permission of the Controller of Her Majesty's Stationery Office © Crown copyright. Unauthorised reproduction infringes Crown copyright and may lead to prosecution or civil proceedings. Essex County Council Licence No.100019602.2020